

**Secretaria de Meio Ambiente e Desenvolvimento Sustentável - SEMAD**  
**Centro de Informações Meteorológicas e Hidrológicas do Estado de Goiás - CIMEHGO**  
**Sala de Situação de Monitoramento de Riscos e Desastres Naturais**

Boletim nº: 0210

Elaborado na data: **01/09/2023**

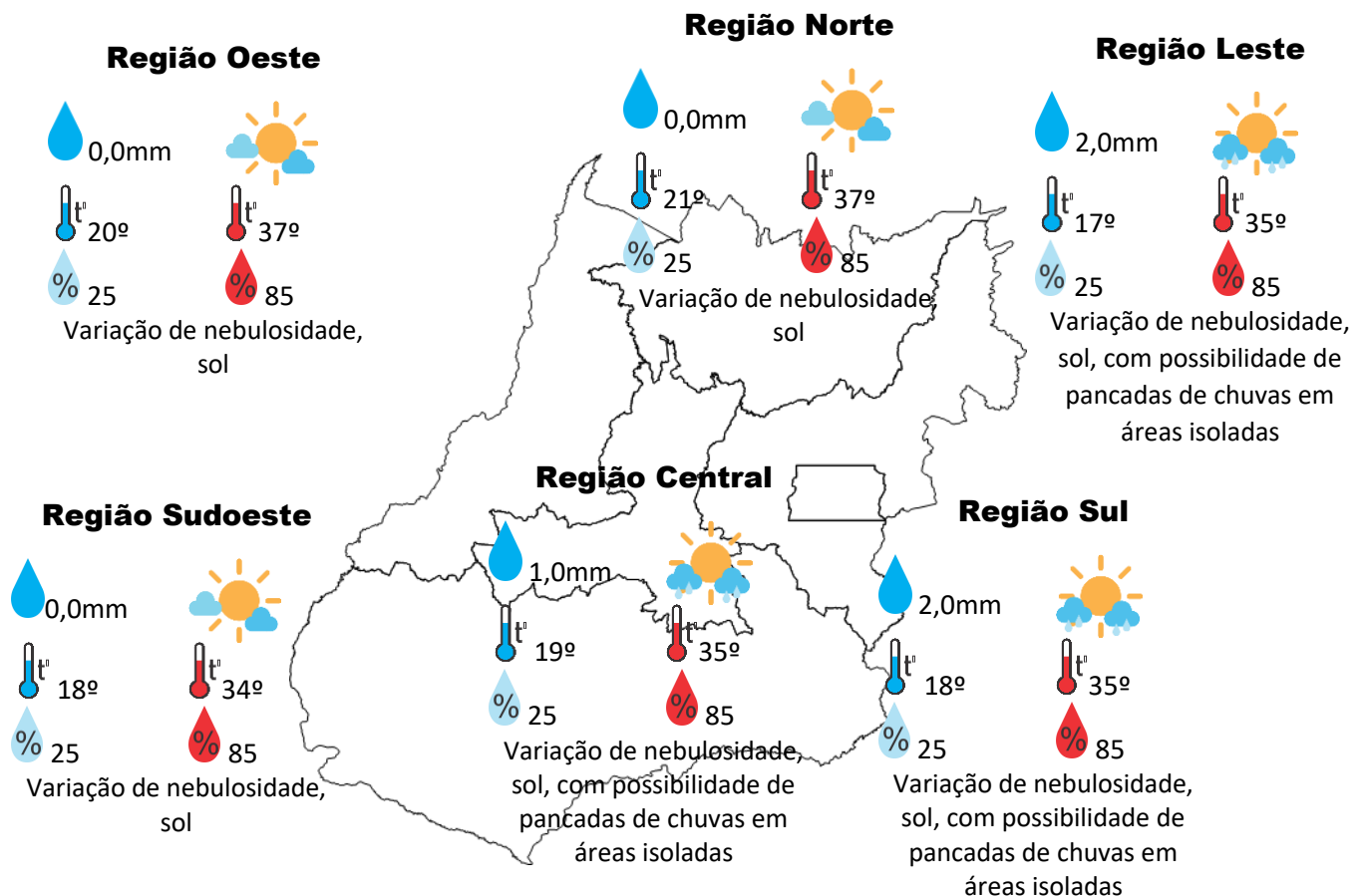
Previsão para data: **02/09/2023**

**Informações do Tempo para o Estado**

**Sábado**, variação de nebulosidade e sol, temperaturas máximas elevadas e umidade relativa do ar em declínio no período da tarde. A possibilidade para a ocorrência de pancadas de chuvas e baixa.

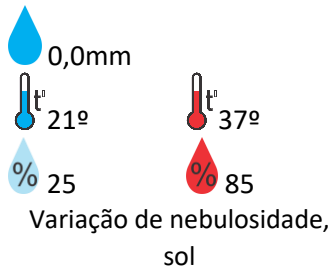
**Capital**: variação de nebulosidade e sol com possibilidade de pancadas de chuvas em áreas isoladas, temperatura máxima podendo chegar aos 32°C e umidade relativa do ar variando entre 25% a 85%, o nascer do sol será às 06:23hs e o pôr do sol às 18:10hs.

**Risco de Incêndio**: Índice **Alto** em todas as regiões do Estado de Goiás.

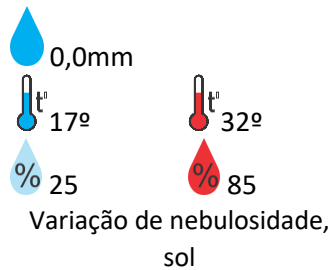


## Previsão para alguns municípios:

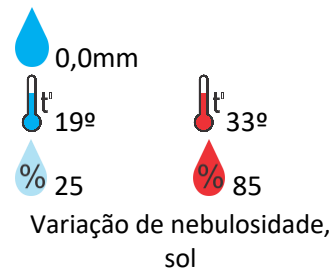
### Porangatu



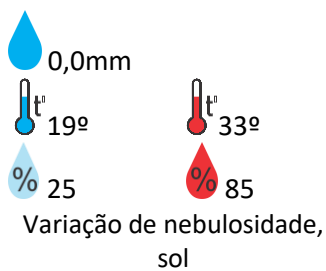
### Catalão



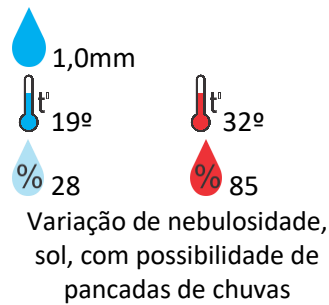
### Jataí



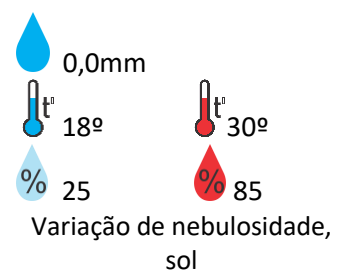
### Rio Verde



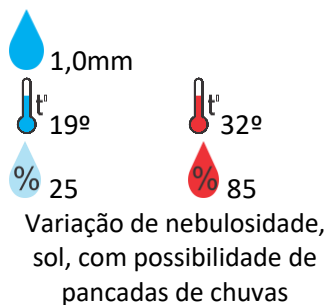
### Luziânia



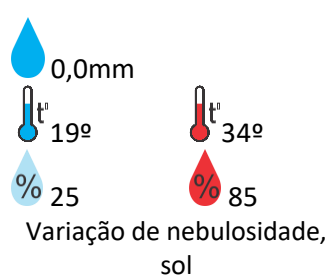
### Anápolis



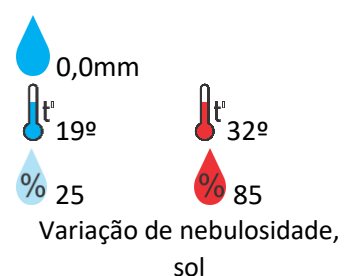
### Goiânia



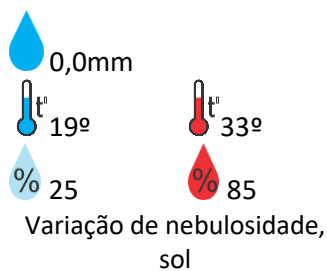
### Itumbiara



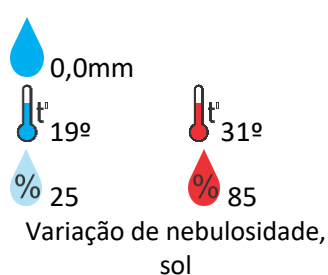
### Ouvidor



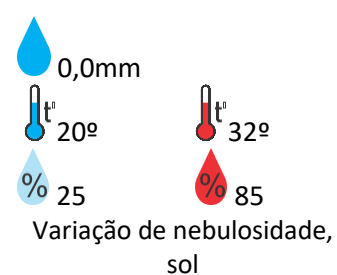
### Goiandira



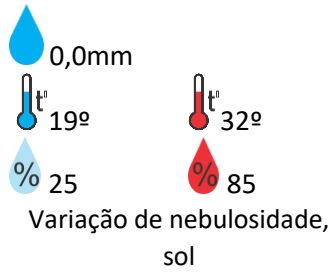
### Três Ranchos



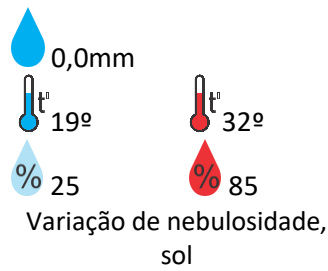
### Cumari



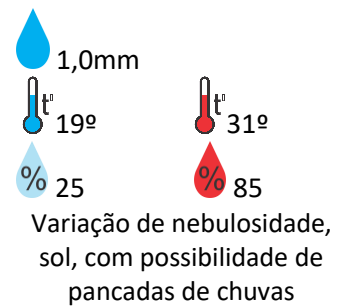
### Ipameri



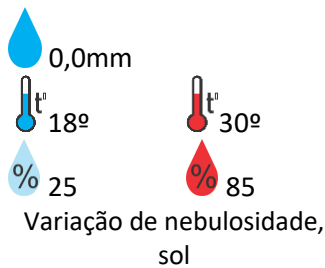
### Nova Aurora



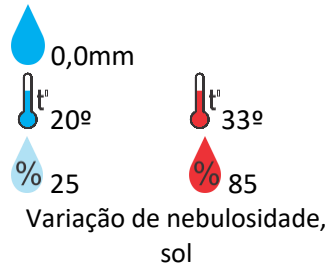
### Formosa



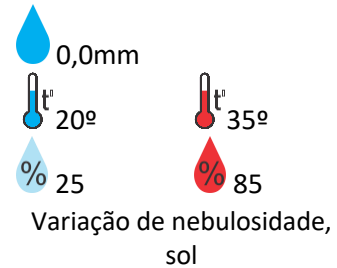
### Cristalina



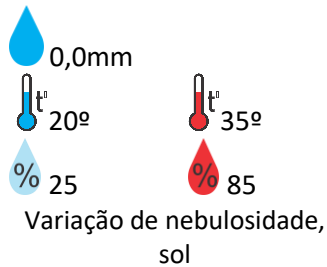
### Santa Helena



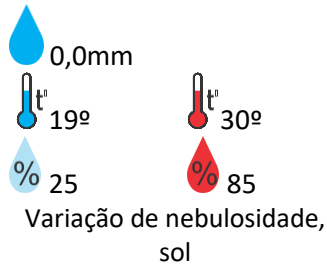
### Ceres



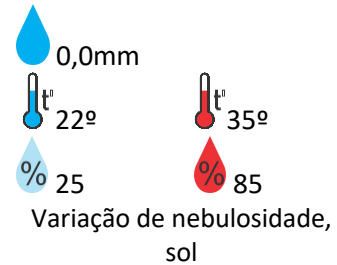
### Goianésia



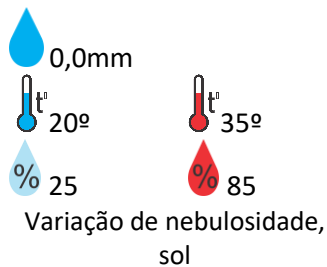
### Davinópolis



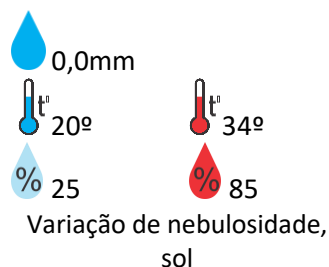
### Rubiataba



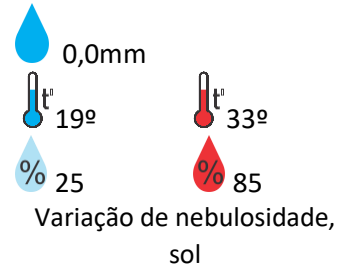
### Flores de Goiás



### Iporá



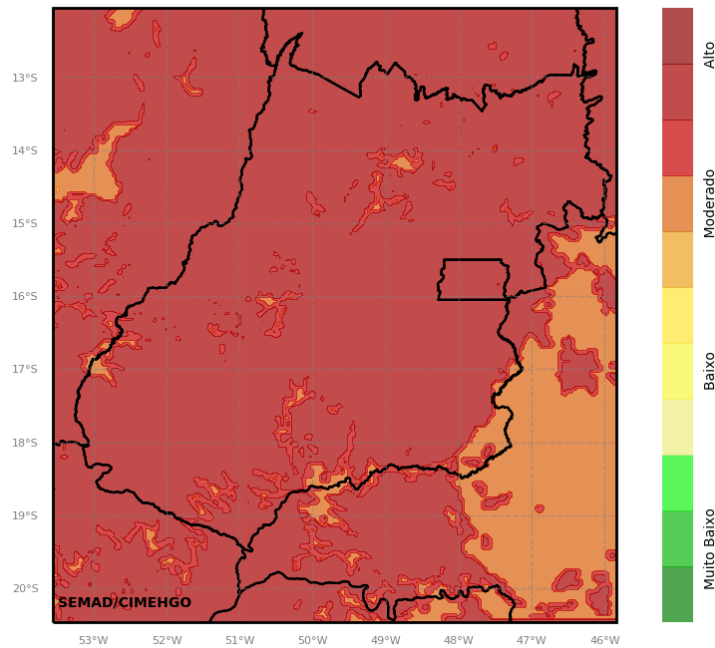
### Pirenópolis



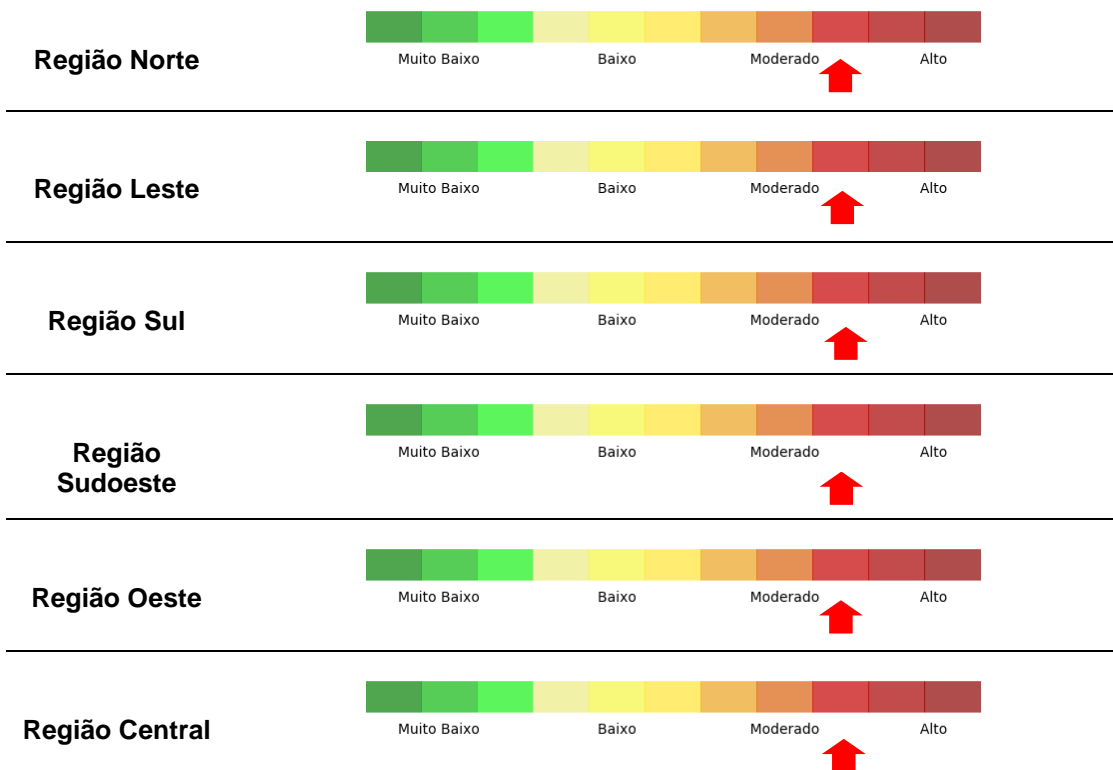
**OBS:** As informações contidas nesse boletim do tempo levam em consideração dados das variáveis meteorológicas previstas por modelos meteorológicos e análise de imagens de satélite do dia 01/09/2023 às 07:00 horas

**Prognóstico de Risco de Incêndio para o Estado de Goiás no dia 02/09/2023**

**Risco de Incêndio (Índice de Haines)**  
Iniciado em 31/08/2023 12 UTC - Previsão para 02/09/2023 - WRF 4km



**Risco de Incêndio por Regiões do Estado**



O objetivo das informações descritas acima é demonstrar as regiões mais críticas e favoráveis ao desenvolvimento de queimadas, associadas aos fatores climáticos. Lembrando que neste período, a maioria das queimadas são provocadas, e que necessitamos de uma consciência ambiental, a fim de não propagar as queimadas, esta prática danosa para a cidade e para o campo.

**Secretaria de Meio Ambiente e Desenvolvimento Sustentável - SEMAD**  
**Centro de Informações Meteorológicas e Hidrológicas do Estado de Goiás - CIMEHGO**  
**Sala de Situação de Monitoramento de Riscos e Desastres Naturais**

Boletim nº: 0210

Elaborado na data: **01/09/2023**

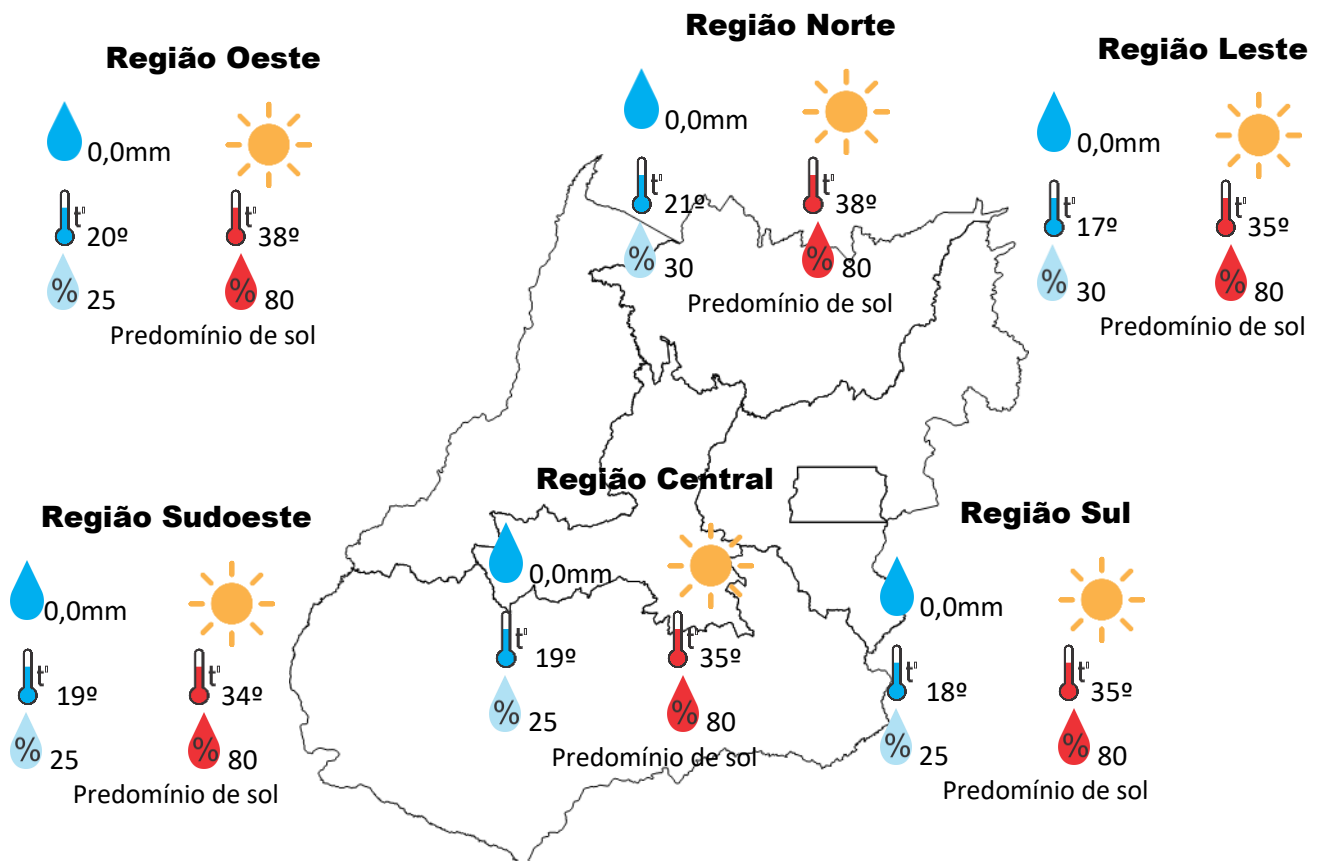
Previsão para data: **03/09/2023**

**Informações do Tempo para o Estado**

**Domingo**, com predomínio de sol, temperaturas máximas elevadas e umidade relativa do ar em declínio no período da tarde.

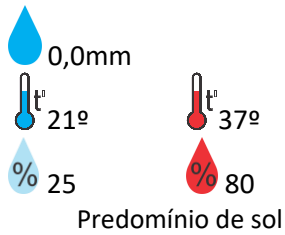
**Capital**: predomínio de sol, temperatura máxima podendo chegar aos 33°C e umidade relativa do ar variando entre 25% a 80%, o nascer do sol será às 06:22hs e o pôr do sol às 18:10hs.

**Risco de Incêndio**: Índice **Alto** em todas as regiões do Estado de Goiás.

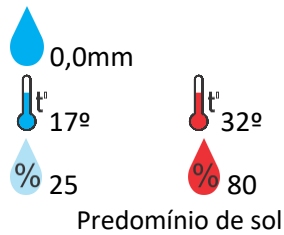


### Previsão para alguns municípios:

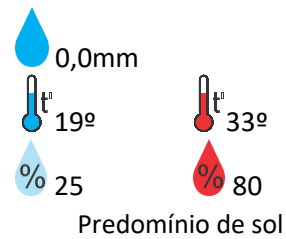
#### Porangatu



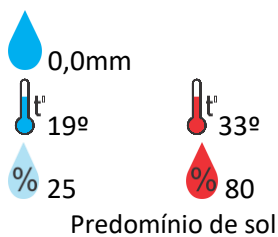
#### Catalão



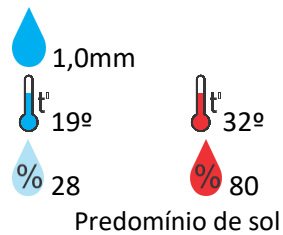
#### Jataí



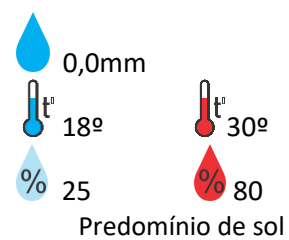
#### Rio Verde



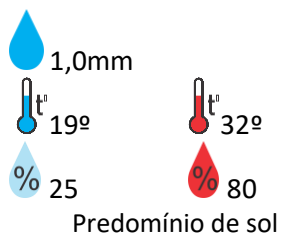
#### Luziânia



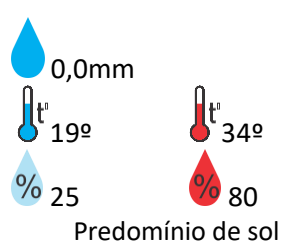
#### Anápolis



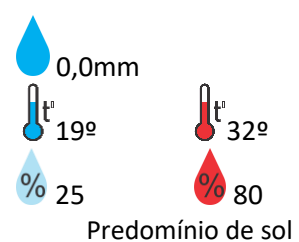
#### Goiânia



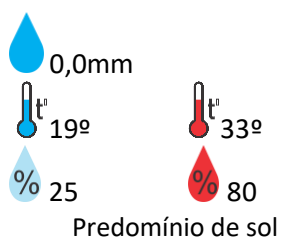
#### Itumbiara



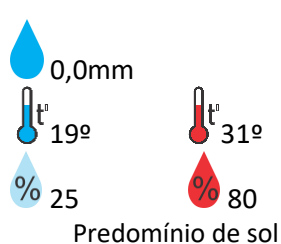
#### Ouvidor



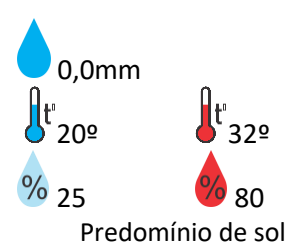
#### Goiandira



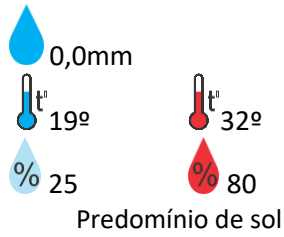
#### Três Ranchos



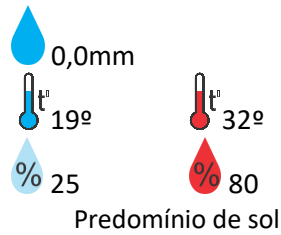
#### Cumari



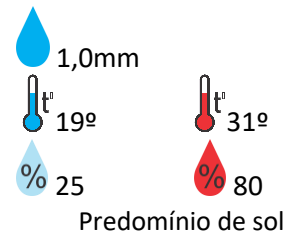
### Ipameri



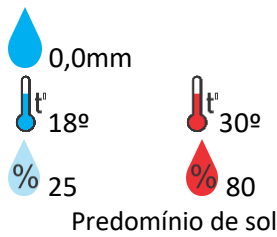
### Nova Aurora



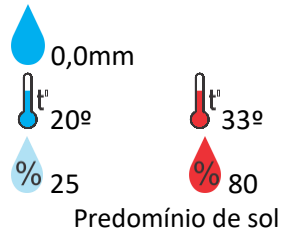
### Formosa



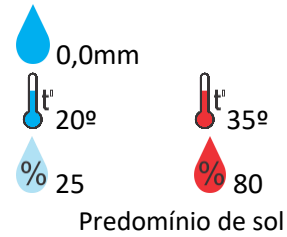
### Cristalina



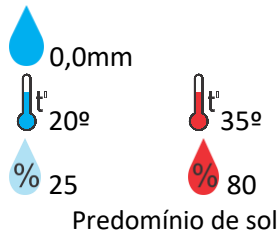
### Santa Helena



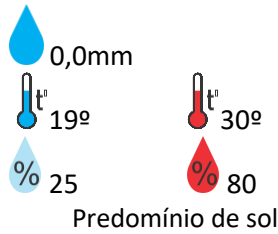
### Ceres



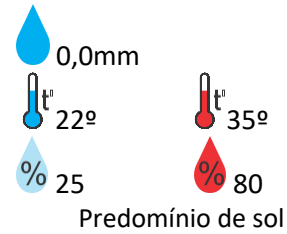
### Goianésia



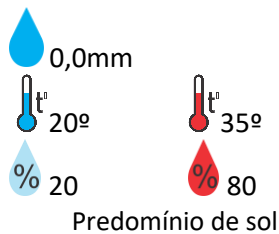
### Davinópolis



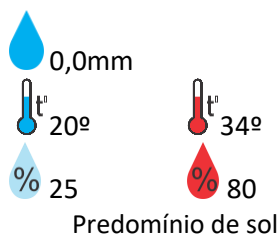
### Rubiataba



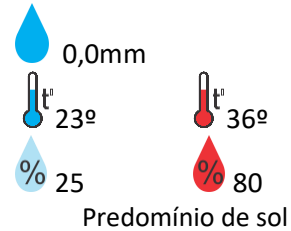
### Flores de Goiás



### Iporá



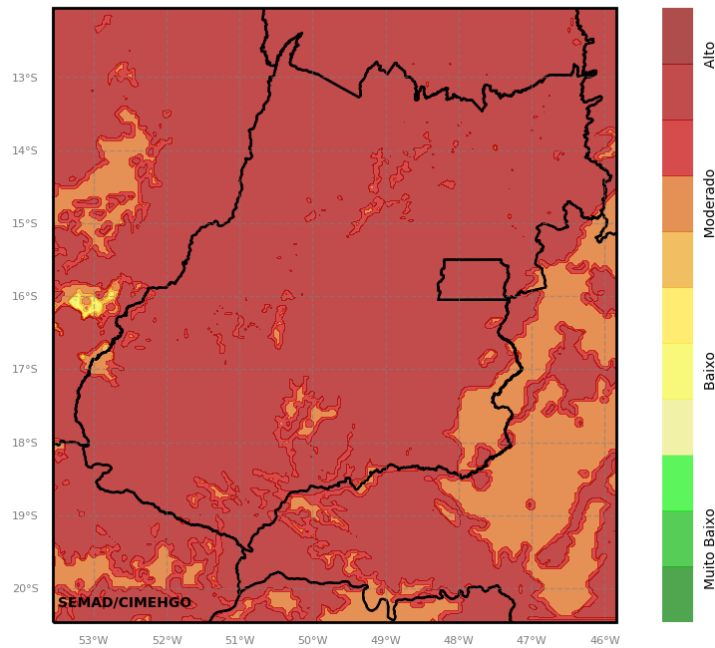
### Minaçu



**OBS:** As informações contidas nesse boletim do tempo levam em consideração dados das variáveis meteorológicas previstas por modelos meteorológicos e análise de imagens de satélite do dia 01/09/2023 às 07:00 horas

**Prognóstico de Risco de Incêndio para o Estado de Goiás no dia 03/09/2023**

**Risco de Incêndio (Índice de Haines)**  
Iniciado em 31/08/2023 12 UTC - Previsão para 03/09/2023 - WRF 4km

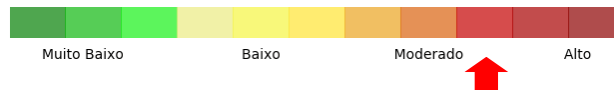


**Risco de Incêndio por Regiões do Estado**

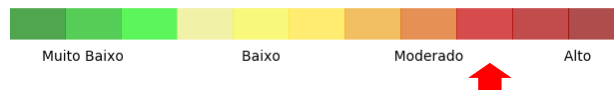
**Região Norte**



**Região Leste**



**Região Sul**



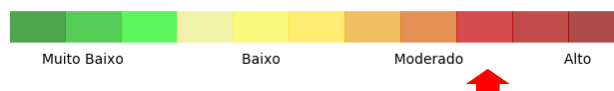
**Região Sudoeste**



**Região Oeste**



**Região Central**



O objetivo das informações descritas acima é demonstrar as regiões mais críticas e favoráveis ao desenvolvimento de queimadas, associadas aos fatores climáticos. Lembrando que neste período, a maioria das queimadas são provocadas, e que necessitamos de uma consciência ambiental, a fim de não propagar as queimadas, esta prática danosa para a cidade e para o campo